


Romania, Europe

Number of Protected areas

1,395

Polygons/Points ratio



Number of sources

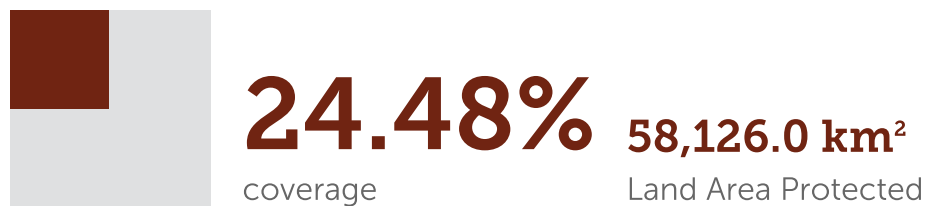
For International designations	4
For National designations	1
For Regional designations	1
TOTAL	6

Governance types

Name	Governance type	Count	%
Federal or national ministry or agency		1372	98.35
Not Reported		23	1.65

Protected areas coverage [\(Ref 1 ↓\)](#)

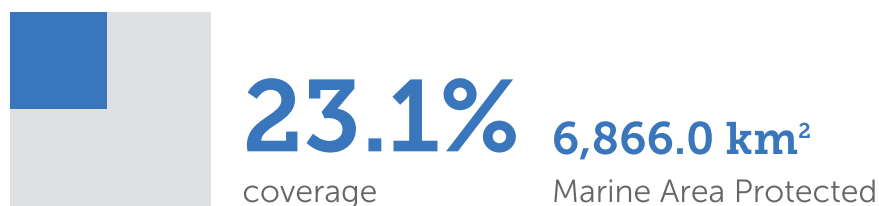
Area terrestrial



237,453.0 km²

Total Land Area

Area marine



29,726.0 km²

Total Marine Area

Warning: These statistics might differ from those reported officially by countries due to difference in methodologies and datasets used to assess protected area coverage and differences in the base maps used to measure terrestrial and marine area of a country or territory.

5 National designations

Categories	Count
National park	13
Nature reserve	539
Scientific reserve	36
Natural monument	172
Natural park	15

2 Regional designations

Categories	Count
Site of Community Importance (Habitats Directive)	435
Special Protection Area (Birds Directive)	162

3 International designations

Categories	Count
UNESCO-MAB Biosphere Reserve	3
World Heritage Site	1
Ramsar Site, Wetland of International Importance	19

Citation

UNEP-WCMC (2019). Protected Area Country Profile for Romania from the World Database of Protected Areas, May 2019. Available at: www.protectedplanet.net

References

(Ref 1) UNEP-WCMC (2016). Global statistics from the World Database on Protected Areas (WDPA). Cambridge, UK: UNEP-WCMC.

(Ref 2) Coad, L. et al. (2015). Measuring impact of protected area management interventions: current and future use of the Global Database of Protected Area Management Effectiveness. Phil.

© ProtectedPlanet 2014-2019. All rights reserved



 [Send Feedback](#)