


Kuwait, West Asia

Number of Protected areas

39

Polygons/Points ratio



Number of sources

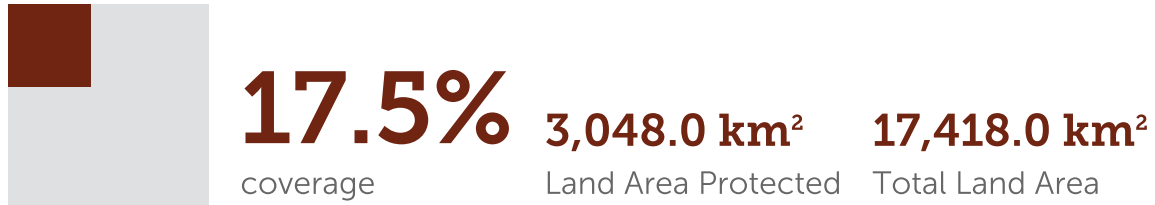
For International designations	1
For National designations	1
TOTAL	2

Governance types

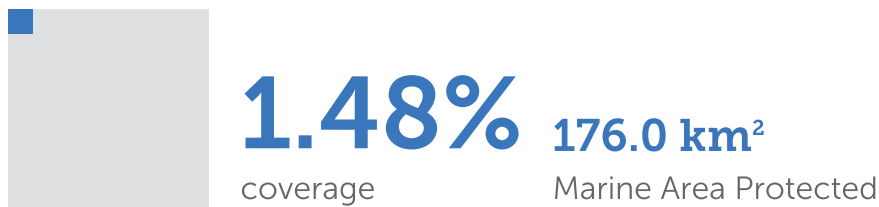
Name	Governance type	Count	%
Federal or national ministry or agency		2	5.13
Not Reported		28	71.79
Government-delegated management		3	7.69
Joint governance		6	15.38

Protected areas coverage [\(Ref 1 ↓\)](#)

Area terrestrial



Area marine



11,896.0 km²

Total Marine Area

Warning: These statistics might differ from those reported officially by countries due to difference in methodologies and datasets used to assess protected area coverage and differences in the base maps used to measure terrestrial and marine area of a country or territory.

3 National designations

Categories	Count
Natural Reserve	21
Coral Reef Area	16
Fenced Area	1

0 Regional designations

1 International designations

Categories	Count
Ramsar Site, Wetland of International Importance	1

Citation

UNEP-WCMC (2019). Protected Area Country Profile for Kuwait from the World Database of Protected Areas, May 2019. Available at: www.protectedplanet.net

References

(Ref 1) UNEP-WCMC (2016). Global statistics from the World Database on Protected Areas (WDPA). Cambridge, UK: UNEP-WCMC.

(Ref 2) Coad, L. et al. (2015). Measuring impact of protected area management interventions: current and future use of the Global Database of Protected Area Management Effectiveness. *Phil. Trans. R. Soc. B* 370: 20140281.

 [External link](#)



 [Send Feedback](#)