


Grenada, Latin America & Caribbean

Number of Protected areas

49

Polygons/Points ratio



Number of sources

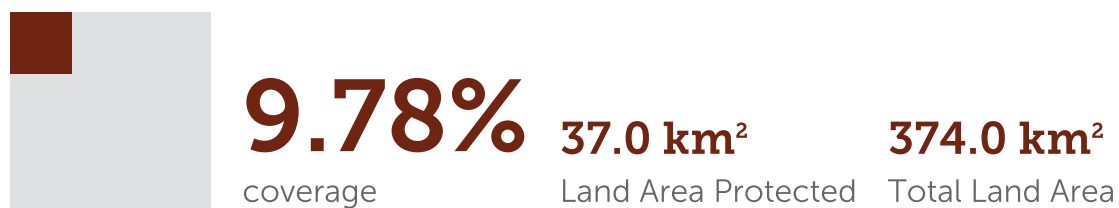
For International designations	1
For National designations	1
For Regional designations	1
TOTAL	3

Governance types

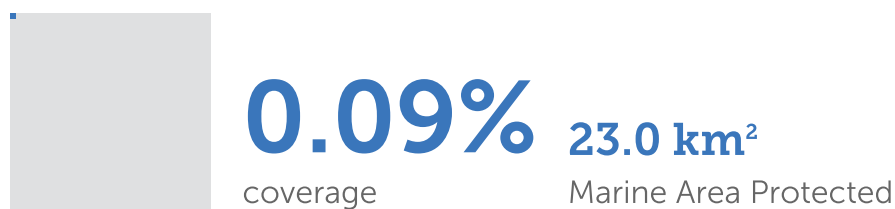
Name	Governance type	Count	%
Federal or national ministry or agency		2	4.08
Not Reported		47	95.92

Protected areas coverage [\(Ref 1 ↓\)](#)

Area terrestrial



Area marine



26,282.0 km²

Total Marine Area

Warning: These statistics might differ from those reported officially by countries due to difference in methodologies and datasets used to assess protected area coverage and differences in the base maps used to measure terrestrial and marine area of a country or territory.

8 National designations

Categories	Count
National Park	3
Marine Park	4
Local Area Planning	15
Priority Area of Interest	7
Surveyed/Undesignated Protected Area	14
Designated Protected Area	2
Multiple Use Protected Area	1
Marine Protected Area / Protected Land and Seascape	1

1 Regional designations

Categories	Count
Specially Protected Area (Cartagena Convention)	1

1 International designations

Categories	Count
Ramsar Site, Wetland of International Importance	1

Citation

UNEP-WCMC (2019). Protected Area Country Profile for Grenada from the World Database of Protected Areas, May 2019. Available at: www.protectedplanet.net

References

(Ref 1) UNEP-WCMC (2016). Global statistics from the World Database on Protected Areas (WDPA). Cambridge, UK: UNEP-WCMC.

(Ref 2) Coad, L. et al. (2015). Measuring impact of protected area management interventions: current and future use of the Global Database of Protected Area Management Effectiveness. Phil.

© ProtectedPlanet 2014-2019. All rights reserved



 [Send Feedback](#)